

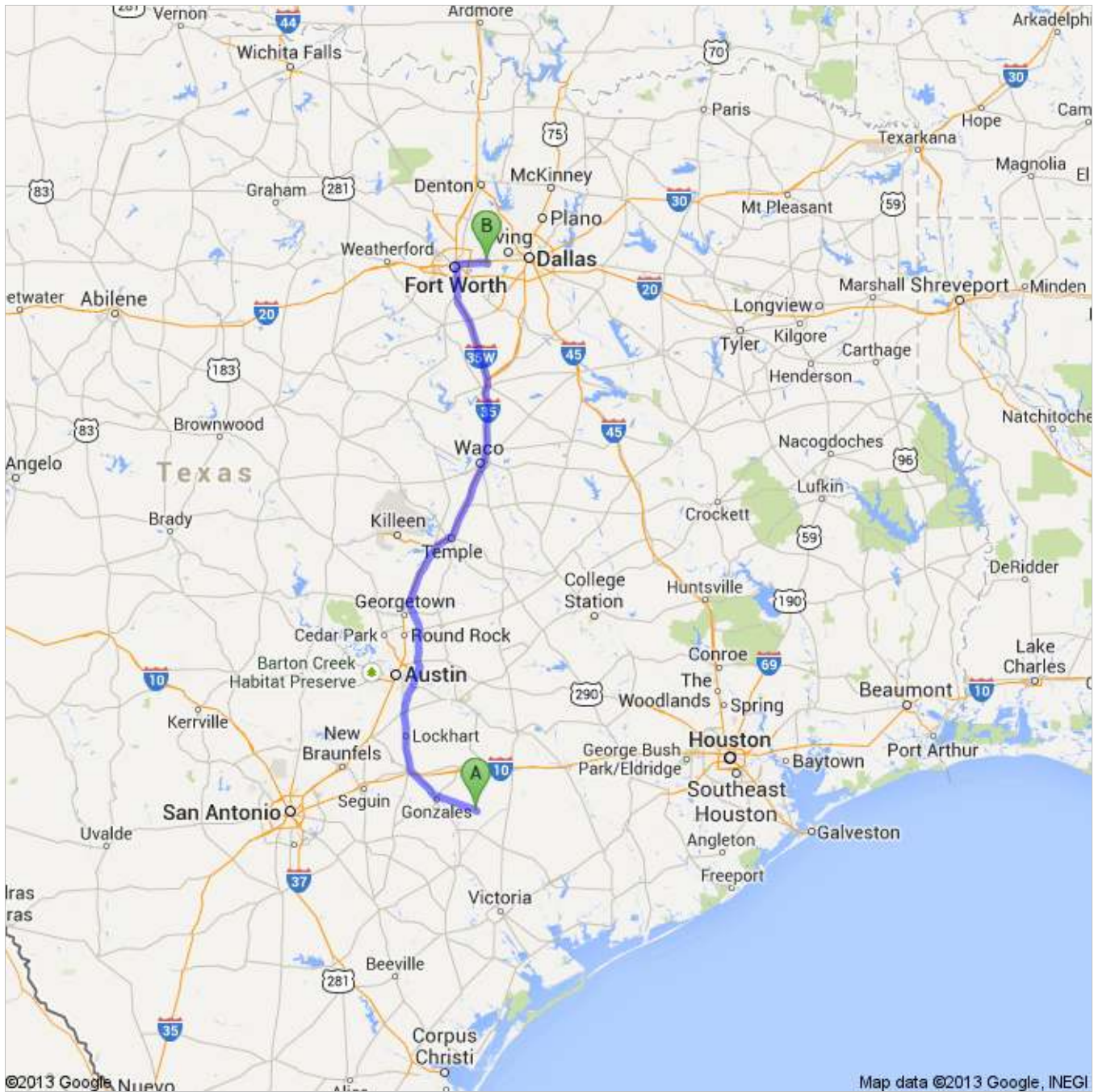



**Directions to AT&T Stadium**














1 AT&T Way, Arlington, TX 76011


**281 mi – about 4 hours 14 mins**

2013 Texas UIL Class 1A Division I State Championship Football Game: Shiner Comanches vs. Stamford Bulldogs @ AT&T Cowboys Stadium in Arlington on Thursday, December 19th at 10:00am.



 Shiner, TX

- |   |   |                             |
|---|---|-----------------------------|
|   | 1. Head <b>southwest</b> on <b>5th St</b> toward <b>Avenue E</b>  | go 82 ft<br>total 82 ft     |
|    | 2. Take the 1st right onto <b>US-90 Alt W/Avenue E</b><br>Continue to follow US-90 Alt W<br>About 21 mins               | go 19.2 mi<br>total 19.2 mi |
|    | 3. Turn right onto <b>US-183 N/Water St</b><br>Continue to follow US-183 N<br>About 17 mins                             | go 16.7 mi<br>total 35.9 mi |
|    | 4. Turn right onto <b>US-183 N/S Magnolia Ave</b><br>Continue to follow US-183 N<br>About 20 mins                       | go 16.7 mi<br>total 52.5 mi |
|    | 5. Take the ramp on the left onto <b>TX-130 Toll</b><br><b>Partial toll road</b><br>About 9 mins                        | go 12.7 mi<br>total 65.3 mi |
|    | 6. Merge onto <b>TX-130 Toll/TX-45</b><br><b>Partial toll road</b><br>About 22 mins                                     | go 28.6 mi<br>total 93.9 mi |
|    | 7. Continue onto <b>TX-130 N</b><br><b>Toll road</b><br>About 13 mins   | go 16.8 mi<br>total 111 mi  |
|   | 8. Take the exit toward <b>I-35 N</b><br><b>Partial toll road</b><br>About 49 secs                                      | go 0.9 mi<br>total 112 mi   |
|  | 9. Keep left at the fork, follow signs for <b>I-35 N/Waco</b> and merge onto <b>I-35 N</b><br>About 1 hour 31 mins      | go 105 mi<br>total 217 mi   |
|  | 10. Keep left to continue on <b>I-35W</b> , follow signs for <b>Interstate 35W/Ft Worth</b><br>About 44 mins            | go 50.7 mi<br>total 267 mi  |
|  | 11. Take exit <b>51C</b> to merge onto <b>I-30 E</b> toward <b>Dallas</b><br>About 12 mins                              | go 12.2 mi<br>total 280 mi  |
|  | 12. Take the <b>Interstate 30 Frontage Road</b> exit  | go 0.5 mi<br>total 280 mi   |
|  | 13. Keep left at the fork, follow signs for <b>FM 157/Collins St</b> and merge onto <b>N Center St</b><br>About 46 secs | go 0.5 mi<br>total 281 mi   |
|  | 14. Turn right onto <b>N Collins St</b><br>About 2 mins   | go 0.7 mi<br>total 281 mi   |
|  | 15. Turn left   | go 62 ft<br>total 281 mi    |

 **AT&T Stadium**  
1 AT&T Way, Arlington, TX 76011

These directions are for planning purposes only. You may find that construction projects, traffic, weather, or other events may cause conditions to differ from the map results, and you should plan your route accordingly. You must obey all signs or notices regarding your route.

Map data ©2013 Google

Directions weren't right? Please find your route on [maps.google.com](https://maps.google.com) and click "Report a problem" at the bottom left.